Forest Practices Act 1985

Forest Practices Plan

FPP No.: MGR0112-01

Certification Number: 2024-0377

Local File ID: -

Update Type: Initial | Last edit by: MGR - Roberts M G | Created on: 27/09/2024 | Updated on: 07/10/2024

It is necessary to read this Forest Practices Plan in its entirety for the specifications required by Section 18(2) of the Forest Practices Act 1985. This Forest Practices Plan authorises forest practices and operations to which it refers on the land specified in the Plan and during the period specified in the Plan, provided that the operations are carried out in accordance with the Plan.
This authority is given for the purposes of the Forest Practices Act 1985 only. Those carrying out the operations under the Plan should ensure that they comply with all relevant laws including the conditions of licences, permits and other authorities issued under other laws.

Coupe Name:	NA025D	Location:	Wedge Plains Road	PTR Number:	-
Tenure:	Permanent Timber Production Zone Land	IBRA 4 region:	Woolnorth	UPI or PID Numbers:	-
District:	North West	Municipality:	Circular Head	Landowners:	Sustainable Timber Tasmania
Map Sheet:	TAYATEA : 3445	Grid reference:	346764mE, 5454968mN	Principal Processors:	[redacted]
Applicant:	[redacted]				

Parent Rock	1: Precambrian Mudstone (PCM)	Soil Description	1: Loamy over clayey (LOC)	Stoniness	1: L
	2:		2:		2:

Erodibility Class 1: Moderate (M) 2: | Majority Slope: 8 deg. | Maximum Altitude: 170 m

Within town water catchment:	No	Within a landscape zone in a Municipal Planning Scheme:	No
Water Intake:	-	Known Domestic Water Supply Intake within 2km:	No
Distance to Intake:	-	Net Area of Crown Land Reserve:	0.0 ha

Public Safety Risk Assessment: Not Required

Emergency meeting Point: 212 - ROGER RIVER - JCN ROGER RIVER AND TROWUTTA RD

Plan certified by: [redacted] | Date certified: 07/10/2024 | Period for which the plan is to remain in force: 07/10/2024 - 31/08/2029 | Date notice of intent sent: 05/09/2024

Discrete Operational Phase	Estimated Start Date	Estimated End Date	Details
Timber Harvesting	07/10/2024	31/08/2025	Minimum Class of Equipment to be used — Dry: A Wet: A
Reforestation	01/01/2025	31/08/2027	
Reforestation Assessment	01/07/2025	31/08/2029	
Roading	07/10/2024	31/08/2025	Main Road Outlet: No; Road lengths (km): 1: <not defined> 2: <not defined> 3: <not defined> 4: 0.05

Current RFA Forest Community and/or Land Use	Prescription	Ha
Tall E. obliqua forest (OT)	Road Construction (RC)	0.10
Tall E. obliqua forest (OT)	Clearfall followed by Sowing of Native Seed (CF-NF)	38.80
Tall E. nitida forest (NT)	Clearfall followed by Sowing of Native Seed (CF-NF)	3.00
Acacia melanoxylon forest on flats (BF)	Clearfall followed by Sowing of Native Seed (CF-NF)	8.00
Leptospermum spp./Melaleuca squarrosa swamp forest incl. Scrub complex on KI(SSK). (L)	Clearfall followed by Sowing of Native Seed (CF-NF)	7.60

Net Operational Area: 57.50 | Total Area to be Reforested: 57.40 | Total Area to be Harvested: 57.50 | Total Area of Operation: 57.50

A. GENERAL

Forest practices will be conducted in accordance with the Forest Practices Code (2020). All relevant Forest Practices Code mandatory statements ('will' statements) apply, whether or not they are referred to below. The specific requirements set out below also apply.

Forest operations prescribed in this FPP will be conducted in a manner that minimises impact to large living trees >250cm Diameter at Breast Height (DBH).

B. ACCESS TO THE FOREST

(See also section D. Conservation of Natural and Cultural Values and section F. Management of Fuels, Oils, Rubbish and Emissions.)

Person or organisation assuming primary responsibility for management of forest practices under this section of the plan : [redacted]

- This coupe is accessed by Wedge Plains Road & Tayatea Spur 4 both class 3 road maintained by Sustainable Timber Tasmania.
- This plan also provides for the construction of approximately 50m of *class 4* spur road.
- The road has been located in the field, and is marked with red flagging tape along the planned road centre line.
- Significant changes to the alignment of the roadline will not be made without the prior approval of a Sustainable Timber Tasmania (STT) Officer.
- No machinery will be walked, or extraction carried out along roads or their verges, except when approved by an STT Officer. The contractor will repair damage to the roads caused by any machinery.

C. HARVESTING OF TIMBER

(See also section D. Conservation of Natural and Cultural Values and section F. Management of Fuels, Oils, Rubbish and Emissions.)

Person or organisation assuming primary responsibility for management of forest practices under this section of the plan: [redacted]

Up to an area of 57.5 ha may be harvested and reforested under this FPP.

BOUNDARIES

All operations associated with harvesting will be confined to within the boundaries as described below. (See FPP map)

- The northern boundary is adjacent to native forest consisting of a Wildlife Habitat Strip (WHS), mapped old growth and Wedge Plains Road on Permanent Timber Production Zoned land (PTPZL). The WHS and mapped old growth will be marked with blue and yellow flagging tape and the remainder of the boundary will be marked with blue flagging tape.
- The eastern boundary is adjacent to native forest consisting of an *E.brookeriana* constraint, Wildlife Habitat Clumps (WHC), mapped old growth and Streamside Reserves (SSR) on PTPZL. The *E.brookeriana* constraint, WHCs and mapped old growth will be marked with blue and yellow flagging tape. The remainder of the boundary will be marked with blue flagging tape.
- The southern boundary is adjacent to native forest consisting of SSRs on PTPZL. This boundary will be marked with blue flagging tape.

- The western boundary is adjacent to pasture on private property, and native forest consisting of WHCs and mapped old growth on PTPZL. The private property will be marked with pink, blue and yellow flagging tape. The WHCs and mapped old growth will be marked with blue and yellow flagging tape and the remainder of the boundary will be marked with blue flagging tape.
- Variations to the harvesting boundary alignment may be negotiated with an STT Officer where improvements can be made to burning boundaries, or to the ability of the contractor to efficiently harvest the coupe. Where such minor variations are agreed, the STT Officer will adjust the taped boundary and the action will be fully documented and signed on the District coupe file. Significant boundary relocation requires a signed variation to this plan.
- Sections of the harvest boundary adjacent to the WHS, WHCs, *E.brookeriana* constraint and mapped old growth and private property, as shown in yellow on the attached map, will be machine scrub rolled to approximately 3 metres width before harvesting commences in that section. Sustainable Timber Tasmania will mark the area with both blue and yellow flagging tapes.

LANDINGS

- Up to two landings will be located on high points as indicated approximately on the attached map.
- No additional landings may be constructed or used unless authorised and documented by an STT Officer.
- Landings should be established by placing cording over the landing at the commencement of use.
- Bark matting will be used if it is placed on top of woody material (to prevent bark directly contacting the soil).
- Landing site will be kept well drained so as to prevent ponding of water.

EXTRACTION TRACKS

- Approximate extraction directions are indicated on the attached map.
- Cording and matting, or shovel logging techniques will be used on all major Extraction tracks for the period 1st July to 30th September and at other times during wet conditions. Bark matting may only be used if it is placed on top of woody material (to prevent bark directly contacting the soil).
- Cording and matting will be required on feeder tracks if rutting greater than 20 cm's occurs. Bark matting may only be used if it is placed on top of woody material (to prevent bark directly contacting the soil).
- Extraction tracks shall not follow drainage depressions.

FELLING PRESCRIPTIONS (see also Conservation of Natural and Cultural Values)

- Harvesting will be by clearfall within the boundaries on the map and marked with blue flagging tape in the field.
- Large Living Trees >250cm Diameter at Breast Height (DBH) will be retained, where it is safe to do so.
- Where trees are identified for retention, slash will not be pushed against them and surrounding trees will be felled away from them
- Trees will be felled away from the harvest boundary unless unsafe to do so minimising slash along the harvest boundary.
- Trees should not be felled across the harvest boundary. Trees that are likely to fall across the harvesting boundary must be discussed with an STT Officer to determine whether they will be felled. The Contractor will ensure that tree heads are pulled back inside the harvesting boundary unless the STT Officer agrees they should stay. Trees that are accidentally felled across the harvest boundary are to be left in place and inspected by an STT Officer before deciding on a course of action.

- Where seed collection is required, tree heads that carry collectable amounts of mature seed capsules, and any trees specifically marked with paint or flagging tape for seed collection, should be placed away from Extraction tracks and not disturbed after placement. The contractor should notify the Sustainable Timber Tasmania officer as soon as possible when the trees have been felled to allow seed collection to be carried out.
- The harvest area has the potential to contain giant trees, if the harvesting contractor finds a tree with a breast height diameter greater than 4.0 metres, no forest activities will be carried out within 100 metres of the tree pending detailed height and diameter measurements. The tree will be reported to an STT Officer.
- Other than for roadline construction, No machinery shall enter a Wildlife Habitat Strip or WHC or trees be felled into or out of a WHS or WHC unless for safety reasons. Where a tree accidentally falls into a WHS or WHC, a decision will be made by the STT Officer whether the tree will be pulled out or left in place.

STREAMSIDE MANAGEMENT

- There are two (2) class 2 streams, one (1) class 3 stream and eight (8) class 4 streams within or immediately adjacent to the operation area.
- Standard SSRs will be applied as per the Forest Practices Code, except for the central class 2 stream, which will have a 45m SSR.

- Additional stream crossings may be approved by an STT Officer prior to construction and usage and recorded on a monthly coupe audit or coupe notes. The number of temporary stream crossings is to be minimised.
- If any unmapped watercourse (that does not have specific management prescriptions within the FPP) is encountered, operations will cease within 20m until advice of a Sustainable Timber Tasmania Forest Practices Officer has been received.
- Note clauses under Harvesting of Timber – Boundaries.

Streamside reserve boundaries to be marked by: [redacted]
How marked: **Blue flagging tape**

HARVESTING RESTORATION (by the contractor)

- Restoration will be carried out progressively.

LANDINGS

- Sites will be left adequately drained as per the original ground contours.
- Cording and matting will be stripped from the landing pad and aerated before being added to heaps.
- Rubbish, metal, oil and other foreign matter will not be included in either bark or waste wood heaps.
- All heaps of landing waste (bark and waste wood) unless otherwise approved by this plan will be in accordance with Sustainable Timber Tasmania's Procedure: "Bark heap management on forest product landings". Where this is not possible, alternative Fire Management options are to be approved by Sustainable Timber Tasmania.
- **Bark** will be heaped on a well drained site.

BOUNDARIES

- Pull back heaps of slash (tree heads, shrubs and other non-merchantable woody material) where they fall over the harvesting boundary.

EXTRACTION TRACKS

- Extraction track cording and matting will be lifted and aerated by the harvest contractor.

D. CONSERVATION OF OTHER VALUES

Prescriptions to manage flora, fauna, geomorphic, soil and water, archaeological and landscape values. (Refer to ***Contractor Photo Guide to Natural and Cultural Values***)

BIODIVERSITY

Prescriptions for Wildlife Habitat Clumps

- 10 WHCs are required along the boundary as per the Boundary prescription. These have been consolidated into 5 larger WHCs, as indicated approximately on the attached map.

Prescriptions for the Wedge-Tailed Eagle and White-Bellied Sea Eagle

- Contractors to notify the FPA via the STT Officer if any nests are discovered during the operation.
- If a nest is discovered during the management constraint period, cease all forestry activity within 500 m of the nest, or within 1 km if in line-of-sight of the nest. The management constraint period is July-Jan inclusive in most years, July-Feb inclusive in late season years. The FPA will notify if the season is late.
- If a nest is discovered outside the management constraint period, cease all forestry activities within 500 m of the nest.

Prescriptions for the Masked Owl

- If suitable nest trees are discovered on the edge of the coupe during the operation, the coupe boundary will be modified to exclude these trees where it is practical to do so.
- If a suspected nest or roost site is located within the operational area during operations, operations should cease within 100 m of the site and the FPA notified as soon as practical via the STT Officer.

Prescriptions for the Grey goshawk & Blue Winged Parrot

- If suspected nesting activity (e.g. displaying male birds) is observed or a nest is found, notify the FPA via the STT Officer and keep forestry activities at least 100m away.
- Regeneration burns should be directed away from the stream bed. Any dead stags on the edge of the SSR that may result in fire impacting the SSR may be removed.

Prescriptions for the Tasmanian Devil, Eastern and Spotted Tailed quolls

- If a potential den site is found keep operations at least 50m away and notify FPA via the STT Officer.

Prescriptions for the Australian grayling and Giant Freshwater Crayfish

- The class 2 stream will have a 45m SSR.
- Regeneration burns should be directed away from the stream bed. Any dead stags on the edge of the SSR that may result in fire impacting the SSR may be removed.
- There must be no mechanical disturbance to creek beds at all stages of the operation except at designated crossing points. At these points disturbance and sediment input to streams must be minimised. Minimise stream crossings. When removing accidentally felled trees from within retained SSRs there should be no disturbance to understorey vegetation, stream bed and banks.

Reporting new sites for threatened fauna and flora
If new sites for threatened fauna (e.g., raptor nests, devil dens etc.) or flora are found during the implementation of a Forest Practices Plan, the sites must be reported to the Forest Practices Authority as soon as practical.

EARTH SCIENCES

- Standard SSRs will be applied as per the Forest Practices Code, except for the central class 2 stream, which will have a 45m SSR.

CULTURAL HERITAGE

If Aboriginal cultural heritage is located during operations it will be reported to the operation's STT Officer. Before work continues at that location a FPA-endorsed Aboriginal heritage FPO will inspect the site and monitor the operation to ensure heritage values are not impacted upon.

Any new sites found will be recorded and an AHR Site Recording form will be completed and forwarded to the FPA.

When ground disturbing operations have been completed, areas in which significant amounts of mineral soil are exposed (e.g. around landings, or turning areas, or cultivated topsoil), will be checked for unusual rock flakes or other possible signs of aboriginal heritage by an FPA-endorsed Aboriginal heritage FPO. The date of the field check will be recorded on the coupe file or coupe monitoring form.

Organisation responsible for organising Aboriginal archaeological assessment is:

[redacted]

LANDSCAPE

No specific prescriptions required.

APICULTURE

If commercial leatherwood, as defined by the Planning Guidelines for Apiary Values, is identified within the harvest area during operations, operations should cease within 10 m of the area and the STT Officer notified as soon as practical.

E. ESTABLISHING FORESTS (REFORESTATION)

Person or organisation responsible for reforestation and having primary responsibility for management of forest practices under this section of the plan is: [redacted]

SITE PREPERATION PROCEDURES (e.g. firebreaks, access tracks, cross drains (grips), areas to be treated differently etc.)

- This coupe will be regenerated to native forest.
- Logging slash should be managed to minimise the direct effects of burning to retained trees.
- Site preparation should be managed to provide safe access for burning and regeneration activities.

BURNING (e.g. Planned intensity and timing)

- Any burning conducted under this FPP will be done under an approved burn plan. The burn plan will address efforts to minimise the risk of fire from entering the private property, WHS, WHCs, *E.brookeriana* constraint, mapped old growth, SSRs or from damaging any retained live large trees.

SOWING or PLANTATION TREATMENTS (artificial sowing, seed zone, natural regeneration, retained growing stock, planting etc.)

- Seed collection and sowing will be in accordance with Native Forest Silviculture Technical Bulletin 1 (Forestry Tasmania 2010), and Sustainable Timber Tasmania quality standards.
- The majority of the operation area is *Eucalyptus obliqua,* with two areas of *E nitida.* Refer to sowing map on coupe file.
- The *E obliqua* seed mix should contain approximately 100% *E obliqua.*
- The *E nitida* seed mix should contain approximately 100% *E nitida.*
- The seed will be aerially sown as soon as is practical (less than 21 days) following the regeneration burn.

STOCKING STANDARDS (Specify survey method and stocking standard to be achieved)

- Stocking and growth will be monitored in accordance with the Forest Practices Code 2020 Table 9, for Clearfall burn and sow requiring 65% of harvested area to have adequate stocking.
- If browsing animal damage has a significant effect on the establishment or early growth of the regeneration, browsing control involving shooting and/or trapping may be carried out (this will be determined by monthly browsing transect audit results and field checks by an STT Officer.
- A regeneration survey will be carried out at approximately one year of age as per Technical Bulletin 6 (Forestry Tasmania 2010).

Regeneration survey to be organised by: [redacted]

WEED CONTROL (Describe method(s) to be used)

- No specific weed control requirements for this regeneration treatment.

FERTILISER APPLICATION (Describe method(s) to be used)

- No fertiliser application.

F. MANAGEMENT OF FUELS, OILS, RUBBISH AND EMISSIONS

USE OF FUEL AND LUBRICANTS

- Sites for fuel storage will be located at least 40 metres from any stream reserve and will be surrounded by an earthen bund capable of containing the maximum contents of fuel stored.
- Fuel tankers that leak fuel are not acceptable and will not be allowed on site. Care is to be taken to minimise fuel and oil spillage and waste oil is not to be tipped on the ground.
- Any fuel and oil spills greater than 20 litres will be reported to Sustainable Timber Tasmania (Ph 6433 2666) without delay.
- Any fuel or oil spills will be cleaned up and contaminated soil removed to a registered hazardous waste disposal site.

WEED MANAGEMENT

- Logging, Construction and Regeneration machinery is to be washed down prior to arriving on site as per Washdown Guidelines for Weed and Disease Control Machinery, Vehicles & Equipment Edition 1.

OTHER

- All rubbish from forestry operations will be removed.

FIRE MANAGEMENT

- The Sustainable Timber Tasmania Tactical Fire Management Plan covers this area and deals with landscape level fire management planning.

Forest Practices O [redacted]

Certified by (signat ..... Date: 7/10/24

Name: ....

Pursuant to a delegation from the Forest Practices Authority under section 43 of the *Forest Practices Act 1985*.

Pursuant to section 18(4)(b) of the *Forest Practices Act 1985*

APPROVAL TO SUBMIT FOREST PRACTICES PLAN No MGR0112 (NA025D) (the Plan)

Landowners consent

I am the owner of the land or the authorised agent of the owner of the land referred to in the Plan.

I give my approval for the plan to be submitted to the Forest Practices Authority as an application for certification under section 19 of the *Forest Practices Act 1985*.

I understand that, under Division 1A of the *Private Forests Act 1994*, I may be required to pay a levy to Private Forests Tasmania based on the nett area of forest operations under the Plan.

Name [redacted]

Company or other entity

Address

Phone

Signature .....

Date 7-10-2024

APPLICATION FOR FOREST PRACTICES PLAN No MGR0112 (NA025D) (the Plan)

Pursuant to Section 19 of the *Forest Practices Act 1985* (the Act)

Acknowledgement of applicant

I submit the Plan to the Forest Practices Authority (the Authority) and apply for its certification.

I acknowledge that the Plan has been prepared in accordance with section 18 of the Act.

I understand the provisions of the Plan, and that I am responsible for ensuring that the Plan is complied with unless otherwise stated in the Plan.

I understand that I am responsible for the lodgment of interim compliance reports with the Authority within 30 days of the completion of each discrete operational phase* authorised under the Plan; and further, for the lodgement of a final compliance report with the Authority within 30 days of the expiry of the Plan.

I understand that under sections 18(4A) and 18(4B) of the Act, I must pay a prescribed application fee at a time, and in a manner, determined by the Authority.

Pursuant to section 18(4C) of the Act, I am aware that if I fail to pay the fee according to the above terms I acknowledge that the any unpaid portion of the fee is a debt due and payable to the Authority and may be recovered by the Authority in a court of competent jurisdiction.

I acknowledge the Plan may be made available to members of the public and other government departments in accordance with the provisions of the *Right to Information Act 2009* and the Authority's Policy on Communication of Information Relating to Forest Practices Plans.

Name [redacted]

Company or other entity

Address

Phone

Signature .....

Date 7-10-2024

*Discrete operational phases under this plan include (tick box against each forest practice proposed):

- ☒ Road construction
- ☐ Tree fern harvesting
- ☒ Timber harvesting
- ☒ Reforestation
- ☐ Clearing and conversion of threatened native vegetation communities
- ☒ Reforestation assessment
- ☐ Clearing of trees
- ☐ Quarrying

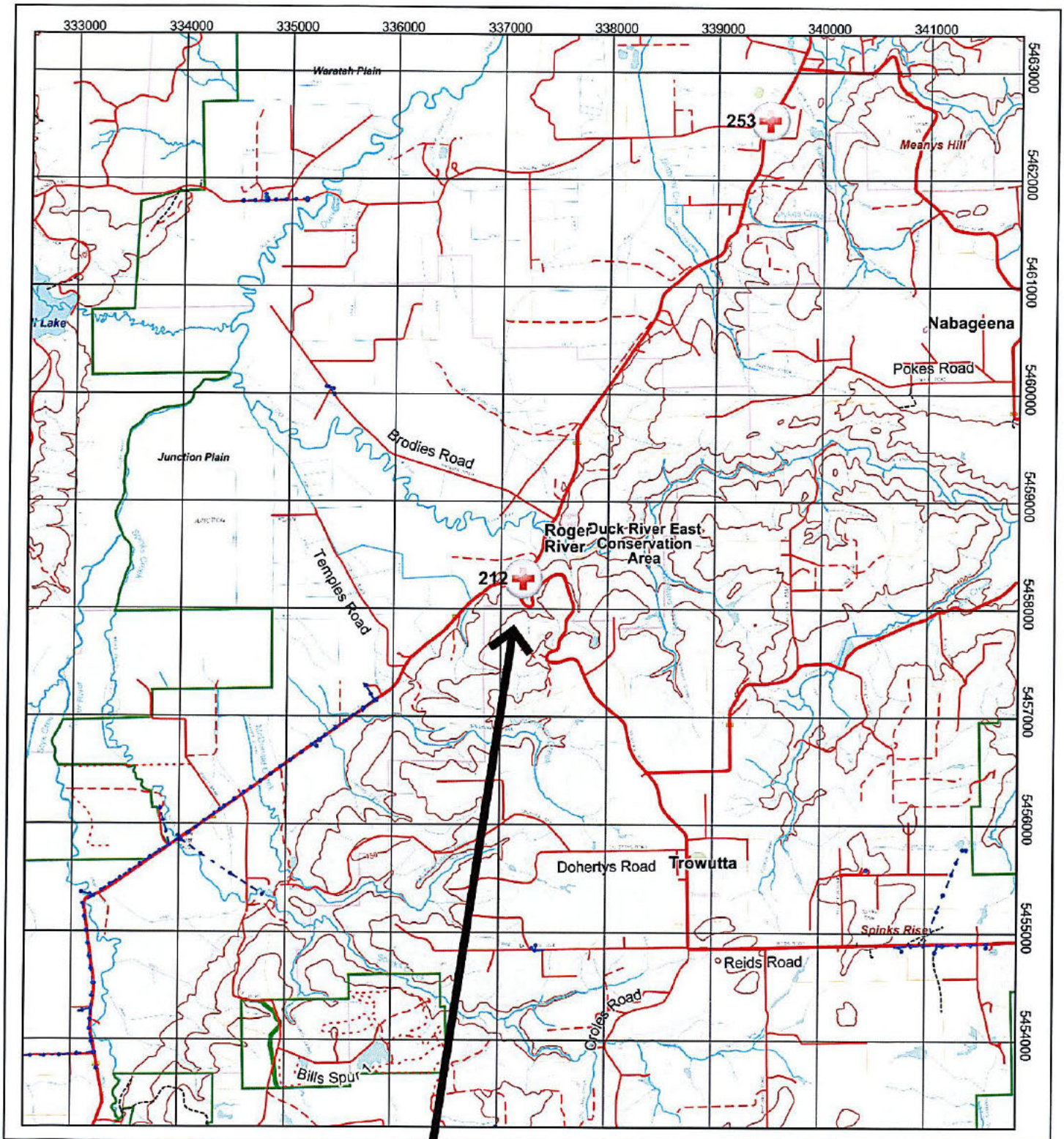

- Wetland Swamp
- Class 1 Stream
- Class 2 Stream
- Class 3 Stream
- Class 4 Stream
- Drainage Depression
- PTPZ Boundary
- Primary All Weather
- Single All Weather
- Single Minor
- Vehicular Track
- Track
- Distribution Poles
- Distribution Lines Overhead
- Emergency Meeting Point

NOTE: Map co-ordinates are based on GDA94. Topographic map data is supplied by DPIWE. Boundaries may not co-incide due to different capture scales

EMP 212
JCN ROGER RIVER & TROWUTTA ROAD

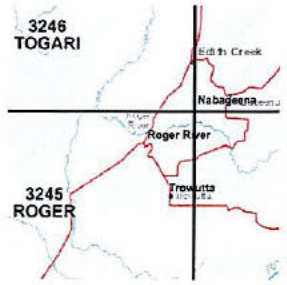

Emergency Meeting Points Map 212 337206E 5458277N

A4P

Tue, 30 Jan 2024	Prepared b [redacted]	Scale : 1:50000
Copyright STT	Prepared for:	0 1.5km

GDA

Sustainable Timber Tasmania

MGR0112

NA025D

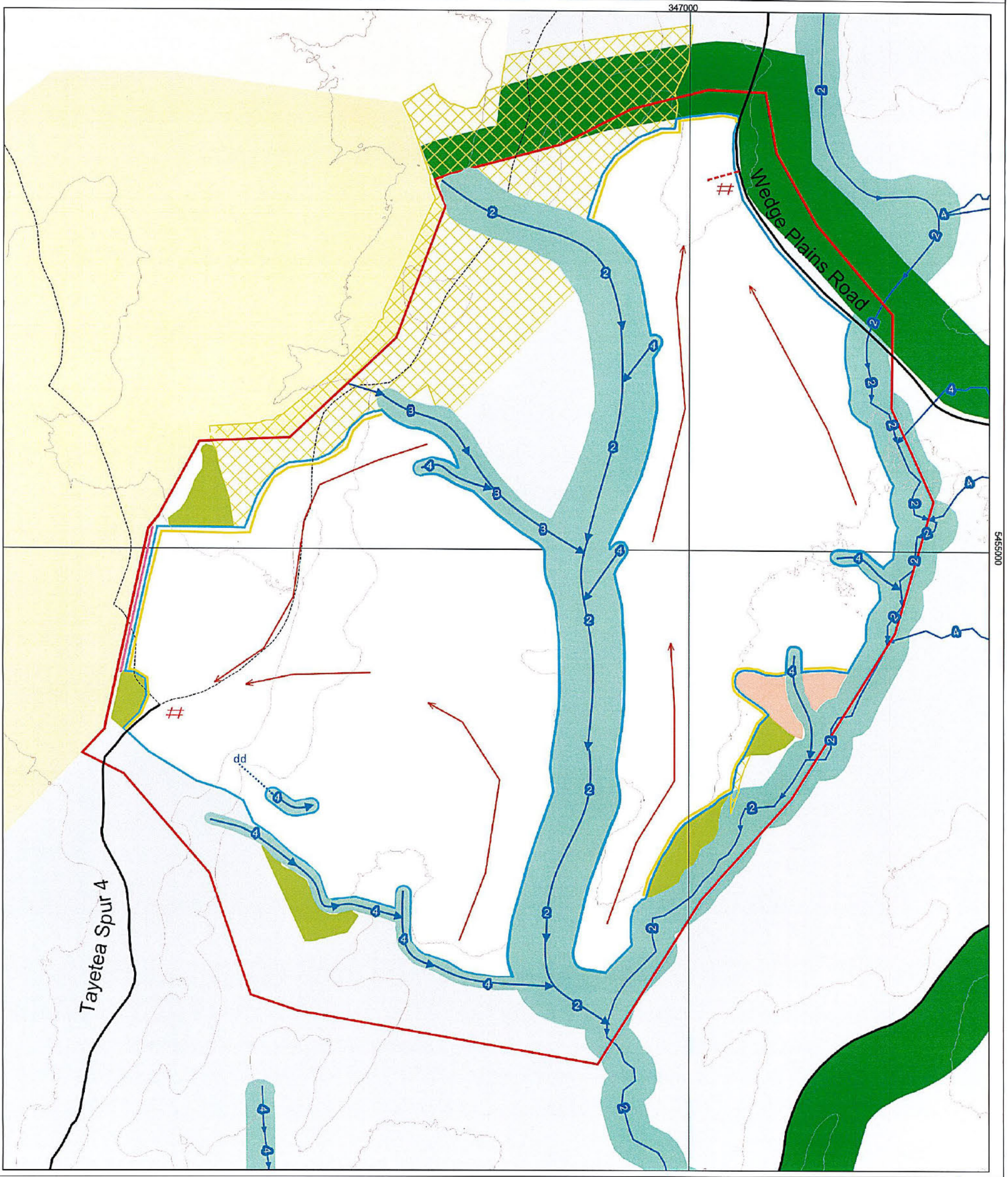

Scale : 1:5000 EMP 212: JUNCTION OF TROWUTTA ROAD AND ROGER RIVER ROAD (ROGER RIVER)

Mapsheet: TAYATEA 3445 Harvest Area 57.5Ha

Map Center Coordinates: 346764 mE, 5454968mN

GDA

PTPZL outside Harvest Boundary
Conservation Area; Regional Res.
Private Freehold
Streamside Reserve
Informal Reserves on PTPZL
Stream
Harvest Boundary
FPP Boundary
Road Class 1-3
Track
Located or marked out road
PTPZL Boundary
Extraction Direction
Scrub Roll Boundary
Crossing
Landing / Stockpile
Contour Lines (10 metres)
Contour Lines (50 metres)
E.brookeriana Constraint
Mapped Old Growth
Wildlife Habitat Clump
Drainage Depression

Date:Wednesday, October, 02, 2024

N

0 150m

Prepared by [redacted]
Sustainable Timber Tasmania @ - 2024

NOTE: Map co-ordinates are [redacted] topographic map data is supplied by DPIPWE. Boundaries may not co-incide due to different capture scales

Initials & Date:FPC [redacted] 10/24 L/C [redacted] 7/10/24 Appl [redacted] 7/10/24

APPLICATION FOR VARIATION TO CERTIFIED FOREST PRACTICES PLAN
(SECTION 23 OF THE FOREST PRACTICES ACT (the Act))

I,	[redacted]	of	Sustainable Timber Tasmania

as the person who applied to the FPA under section 18 of the Act for the certification of the forest practices plan (FPP) **MGR0112** (the Plan) (or is a person to whom the app[redacted] in accordance with section 25D of the Act[1]) hereby apply for the Plan to be varied.

Signature	[redacted]	Date	30-10-24

The manner in which the provisions of the certified FPP **MGR0112** for **NA025D** are to be varied is detailed below.

I do consent for notice of the decision to be sent to me by email (cross out if not applicable)
Email address: **adam.hyland@sttas.com.au**

Increase the operational harvest boundary by 0. 3ha and move the location of a Wildlife Habitat Clump to allow for clearing around landing (for safety reasons)

Coverpage (replace)

Current RFA Forest Community and/or Land Use	Prescription	Ha
Tall E. obliqua forest (OT)	Clearfall followed by sowing of Native Seed (CF-NF)	39.1

Net Operational Area, Total Area to be Harvested, Total Area of Operation 57.8ha
Total Area to be reforested 57.7ha

Body (Replace)

C. Harvesting of Timber

- Up to an area of 57.8ha may be harvested and reforested under this FPP

D Conservation of Other Values

- 10 WHCs are required along the boundary as per the boundary prescription. These have been consolidated into 4 larger WHCs, as indicated on the attached FPP Variation 1 map.

Map (Replace)

- FPP Variation 1 map showing southwest WHC removed and consolidated into northwest WHC containing suitable habitat.
- Southwest (Blue) Harvest boundary has been extended by 0.3ha
- Harvest Area now 57.8ha

All other prescriptions as detailed in FPP Number DRT0689 and subsequent variations apply as previously agreed to by all signatories.
Attach map if required.

[1] An assigned applicant is a person who has been assigned the responsibilities of the applicant in accordance with s. 25D of the Forest Practices Act 1985 – i.e. the assignment must be an agreement in writing under seal between the original applicant and the assignee.

Coupe	NA025D	FPP Number	MGR0112	Variation Number	1	Update Code	
			Initial [redacted]			Date	
Landowner (or authorised representative)						30/10/2024	
Applicant						30-10-24	
FPO (Planning)						30/10/24	

Decision In accordance with section 24 of the Act this application for variation of certified FPP <<FPP #>> has been				
Granted	✓	**Refused**[2]		
The reasons for the refusal are as follows				
Signed (Certifying FPO)	[redacted]	**Date**	30/10	
Name of FPO				
If aggrieved by the refusal, the applicant has the right to appeal to the Forest Practices Stream of the Tasmanian Civil and Administrative Tribunal (TASCAT). Appeals must be made in writing within 14 days of receipt of written notice of the refusal. Information on the appeal process and a form for lodgement can be obtained from Forestry Practices Stream | TASCAT - Tasmanian Civil & Administrative Tribunal (https://www.tascat.tas.gov.au/forestry-practices)				

Distribution	
This variation and the original FPP may be made available to members of the public and other government departments in accordance with the provisions of the *Right to Information Act 2009* and the FPA's policy available at https://fpa.tas.gov.au/Documents/FPA_policy_on_communication_of_information_relating_to_forest_practices_plans.pdf	

Landowners Consent			
I am the owner of the land or the authorised agent of the owner of the land referred to in the plan (FPP Number <<FPP No>>), and hereby give my approval for the variation to be submitted to the Forest Practices Authority as an application for certification under section 23 of the *Forest Practices Act 1985*.			
Name	[redacted]	**Company or other entity**[3]	[redacted]
Signature		**Date**	30/10/2024
Address		**Email**	
Phone		***Australian Business Number (ABN)***	91 6287 693 59

[2] Notice of refusal must be sent to the landowner and the applicant by post or personally delivered unless prior consent has been obtained from applicant and/or landowner for notice sent by email to be valid.
[3] Ensure a person signing on behalf of a company or other entity has legal authority to do so (usually an Instrument of delegation or letter from the Company Secretary).

Coupe	NA025D	FPP Number	MGR0112	Variation Number	1	Update Code	
			Initial [redacted]			Date	
Landowner (or authorised representative)						30/10/2024	
Applicant						30-10-24	
FPO (Planning)						30/10/24	

MGR0112

Variation 1

NA025D

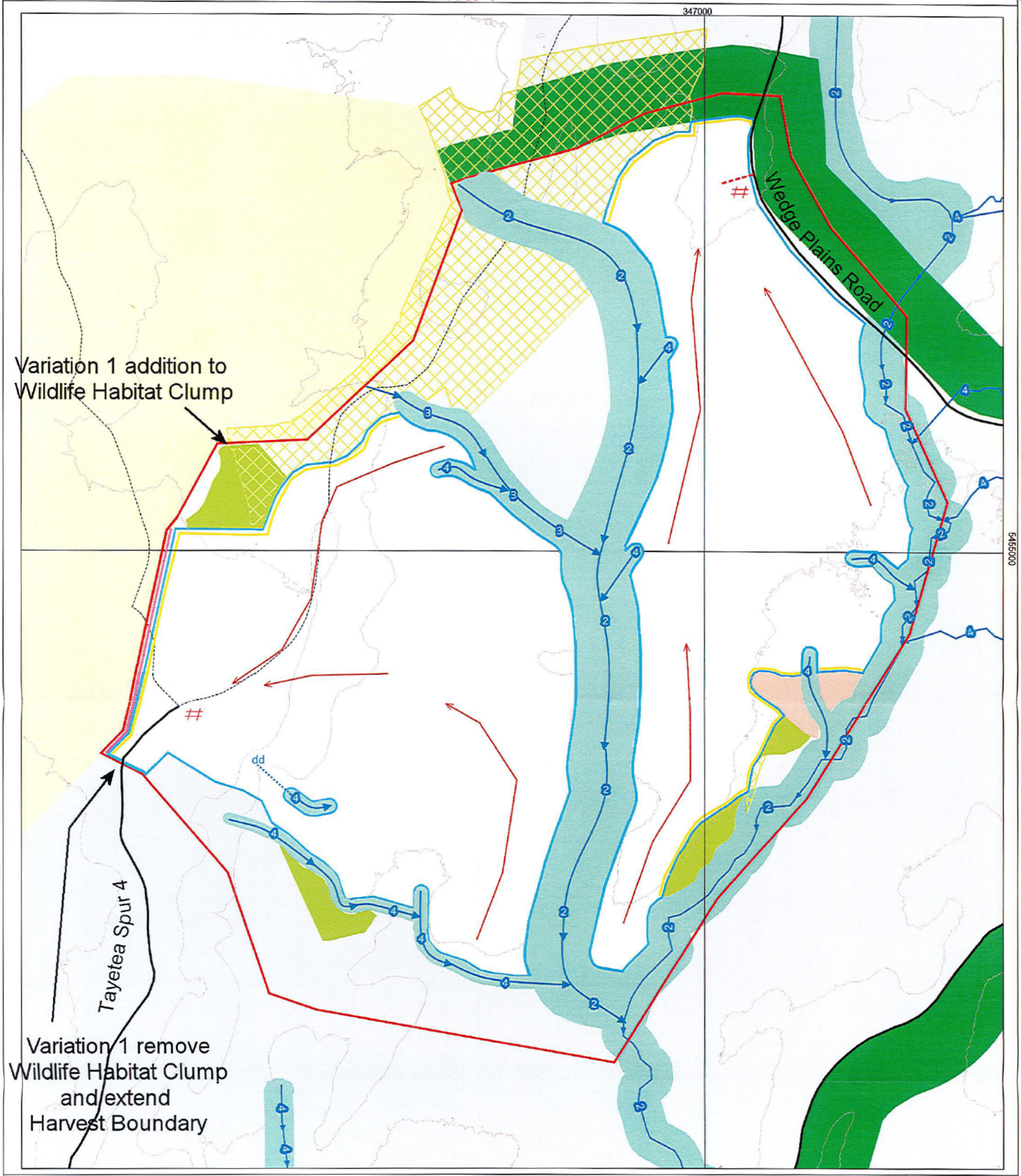

Scale : 1:5000 EMP 212: JUNCTION OF TROWUTTA ROAD AND ROGER RIVER ROAD (ROGER RIVER)

Mapsheet: TAYATEA 3445

Harvest Area 57.8ha

Map Center Coordinates: 346764 mE, 5454968mN

GDA

PTPZL outside Harvest Boundary
Conservation Area; Regional Res.
Private Freehold
Streamside Reserve
Informal Reserves on PTPZL
Stream
Harvest Boundary
FPP Boundary
Road Class 1-3
Track
Located or marked out road
PTPZL Boundary
Extraction Direction
Scrub Roll Boundary
Crossing
Landing / Stockpile
Contour Lines (10 metres)
Contour Lines (50 metres)
E.brookeriana Constraint
Mapped Old Growth
Wildlife Habitat Clump
Drainage Depression

Date:Wednesday, October, 02, 2024

N

0 150m

Prepared by [redacted]
Sustainable Timber Tasmania @ - 2024

NOTE: Map co-ordinates are prepared on GDA94. Topographic map data is supplied by DPIPWE. Boundaries ma[redacted] to different capture scales

Initials & Date:FPO[redacted] 10/10/24 L[redacted] 10/10/24 Ap[redacted] 30/10/24

APPLICATION FOR VARIATION TO CERTIFIED FOREST PRACTICES PLAN (SECTION 23 OF THE FOREST PRACTICES ACT {the Act})			
I, [redacted]		of	Sustainable Timber Tasmania
as the person who applied to the FPA under section 18 of the Act for the certification of the forest practices plan (FPP) **MGR0112** (the Plan) (or is a person to whom the applicant's responsibilities have been assigned [redacted] ne Act[1]) hereby apply for the Plan to be varied.			
Signature [redacted]		**Date**	24th November 2025
The manner in which the provisions of the certified FPP **MGR0112** for **NA025D** are to be varied is detailed below.			
I do consent for notice of the decision to be sent to me by email (cross out if not applicable) Email address [redacted]			

MAP

- **Adjust the southern FPP boundary to avoid overlapping FPP boundaries with adjacent FPP.**

*All other prescriptions as detailed in FPP Number **MGR0112** and subsequent variations apply as previously agreed to by all signatories.*

Attach map if required.

[1] An assigned applicant is a person who has been assigned the responsibilities of the applicant in accordance with s. 25D of the Forest Practices Act 1985 – i.e. the assignment must be an agreement in writing under seal between the original applicant and the assignee.

Coupe	NA025D	FPP Number	MGR0112	Variation Number	2	Update Code	
			Initial			Date	
Landowner (or authorised representative)			[redacted]			24/11/2025	
Applicant						24/11/2025	
FPO (Planning)						24/11/2025	

Decision				
In accordance with section 24 of the Act this application for variation of certified FPP **MGR0112** has been				
Granted	✓	**Refused**[2]		

The reasons for the refusal are as follows

Signed (Certifying FPO)	[redacted]	**Date**	24/11/2025
Name of FPO			

If aggrieved by the refusal, the applicant has the right to appeal to the Forest Practices Stream of the Tasmanian Civil and Administrative Tribunal (TASCAT). Appeals must be made in writing within 14 days of receipt of written notice of the refusal. Information on the appeal process and a form for lodgement can be obtained from Forestry Practices Stream | TASCAT - Tasmanian Civil & Administrative Tribunal (https://www.tascat.tas.gov.au/forestry-practices)

Distribution	

This variation and the original FPP may be made available to members of the public and other government departments in accordance with the provisions of the *Right to Information Act 2009* and the FPA's policy available at https://fpa.tas.gov.au/Documents/FPA_policy_on_communication_of_information_relating_to_forest_practices_plans.pdf

Landowners Consent

I am the owner of the land or the authorised agent of the owner of the land referred to in the plan (FPP Number **MGR0112**), and hereby give my approval for the variation to be submitted to the Forest Practices Authority as an application for certification under section 23 of the *Forest Practices Act 1985*.

Name	[redacted]	**Company or other entity**[3]	[redacted]
Signature		**Date** 24/11/2025	
Address		**Email**	
Phone		***Australian Business Number (ABN)***	91 6287 693 59

[2] Notice of refusal must be sent to the landowner and the applicant by post or personally delivered unless prior consent has been obtained from applicant and/or landowner for notice sent by email to be valid.

[3] Ensure a person signing on behalf of a company or other entity has legal authority to do so (usually an Instrument of delegation or letter from the Company Secretary).

Coupe	**NA025D**	**FPP Number**	**MGR0112**	**Variation Number**	**2**	**Update Code**	
			Initial			**Date**	
Landowner (or authorised representative)			[redacted]			24/11/2025	
Applicant						24/11/2025	
FPO (Planning)						24/11/2025	

MGR0112

Variation 2

NA025D

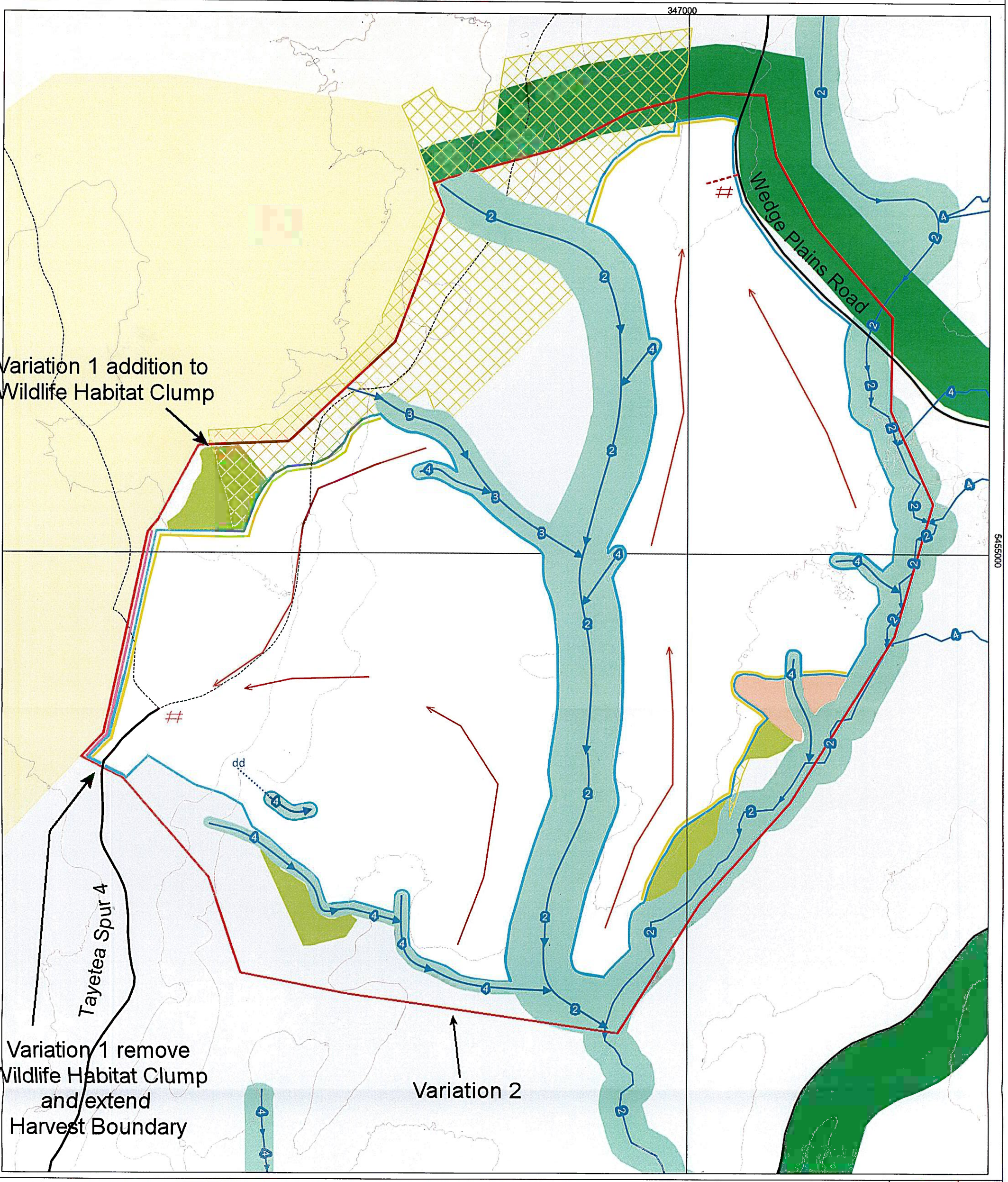

Scale : 1:5000 EMP 212: JUNCTION OF TROWUTTA ROAD AND ROGER RIVER ROAD (ROGER RIVER)

Mapsheet: TAYATEA 3445

Harvest Area 57.8ha

Map Center Coordinates: 346764 mE, 5454968mN

GDA

PTPZL outside Harvest Boundary
Conservation Area; Regional Res.
Private Freehold
Streamside Reserve
Informal Reserves on PTPZL
Stream
Harvest Boundary
FPP Boundary
Road Class 1-3
Track
Located or marked out road
PTPZL Boundary
Extraction Direction
Scrub Roll Boundar
Crossing
Landing / Stockpile
Contour Lines (10 metres)
Contour Lines (50 metres)
E.brookeriana Constraint
Mapped Old Growth
Wildlife Habitat Clump
Drainage Depression

Date:Wednesday, October, 02, 2024

N

NOTE: Map co-ordinates are based on GDA94. Topographic map data is supplied by DPIPWE. Boundaries may [redacted] to different capture scales.

0 150m

Prepared b[redacted]
Sustainable Timber Tasmania @ - 2024

Initials & Date:FPO [redacted] 24/11/25 L/C [redacted] 24/11/2025 Ap [redacted] 24/11/2025