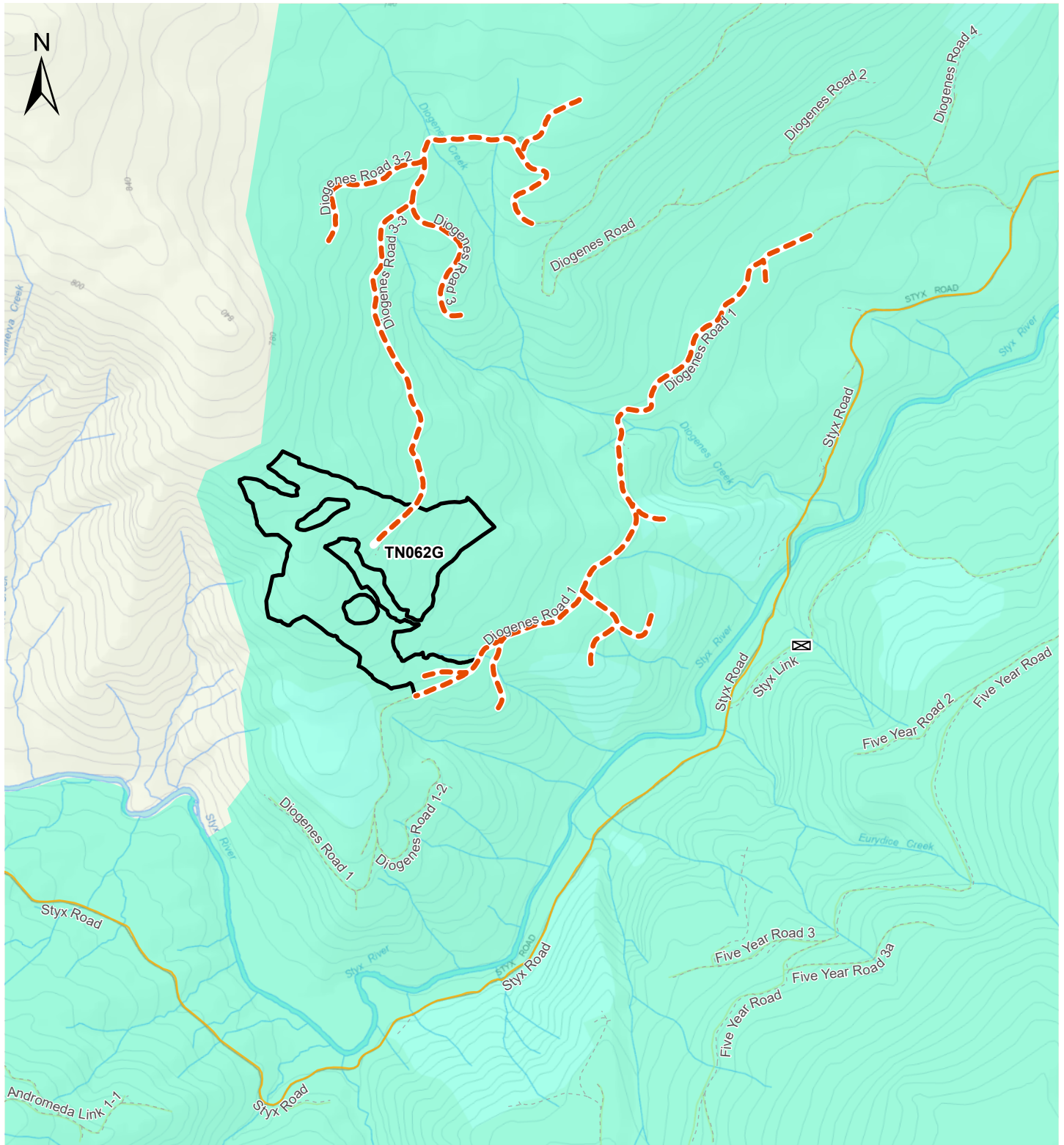
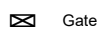


Diogenes Road 1, Diogenes Road 3 and associated spurs restricted access



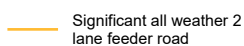
Legend



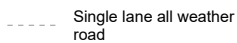
Gate



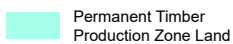
Road Closed



Significant all weather 2
lane feeder road



Single lane all weather
road



Permanent Timber
Production Zone Land



COUPE

0 250 500 Meters

Map Scale: 1:25,000



This Map has been produced on: 8/08/2025

DISCLAIMER: For further information please contact our Stakeholder Engagement Team on (03) 6169 2800 or email stakeholder@sttas.com.au.

Base Map data supplied by: theLIST © State of Tasmania, ESRI. Map Projection: GDA94 MGA55